


















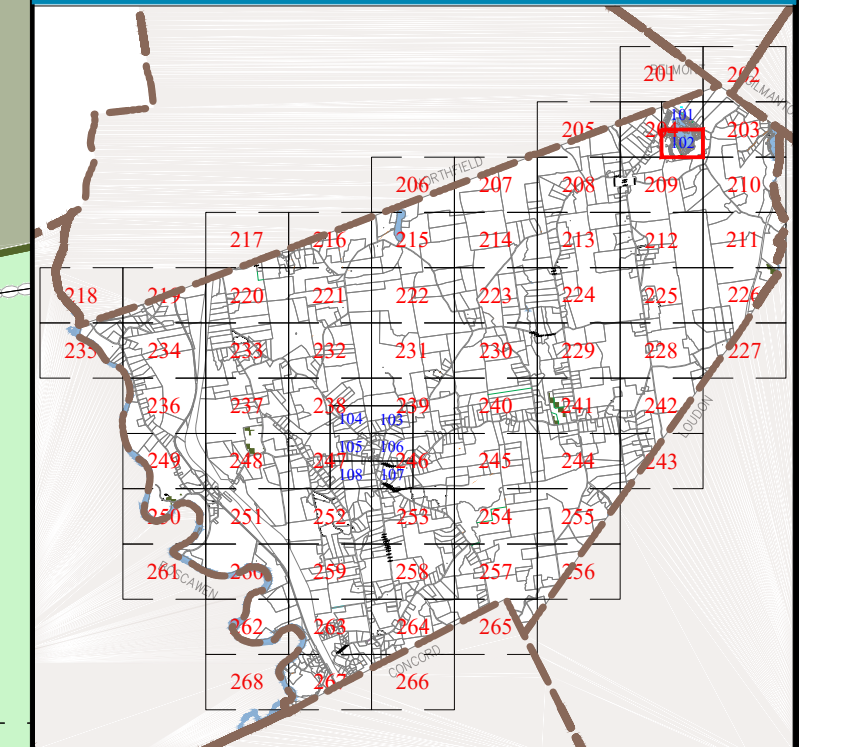


**Town of**  
**CANTERBURY**  
 Merrimack County  
 New Hampshire

**LEGEND**


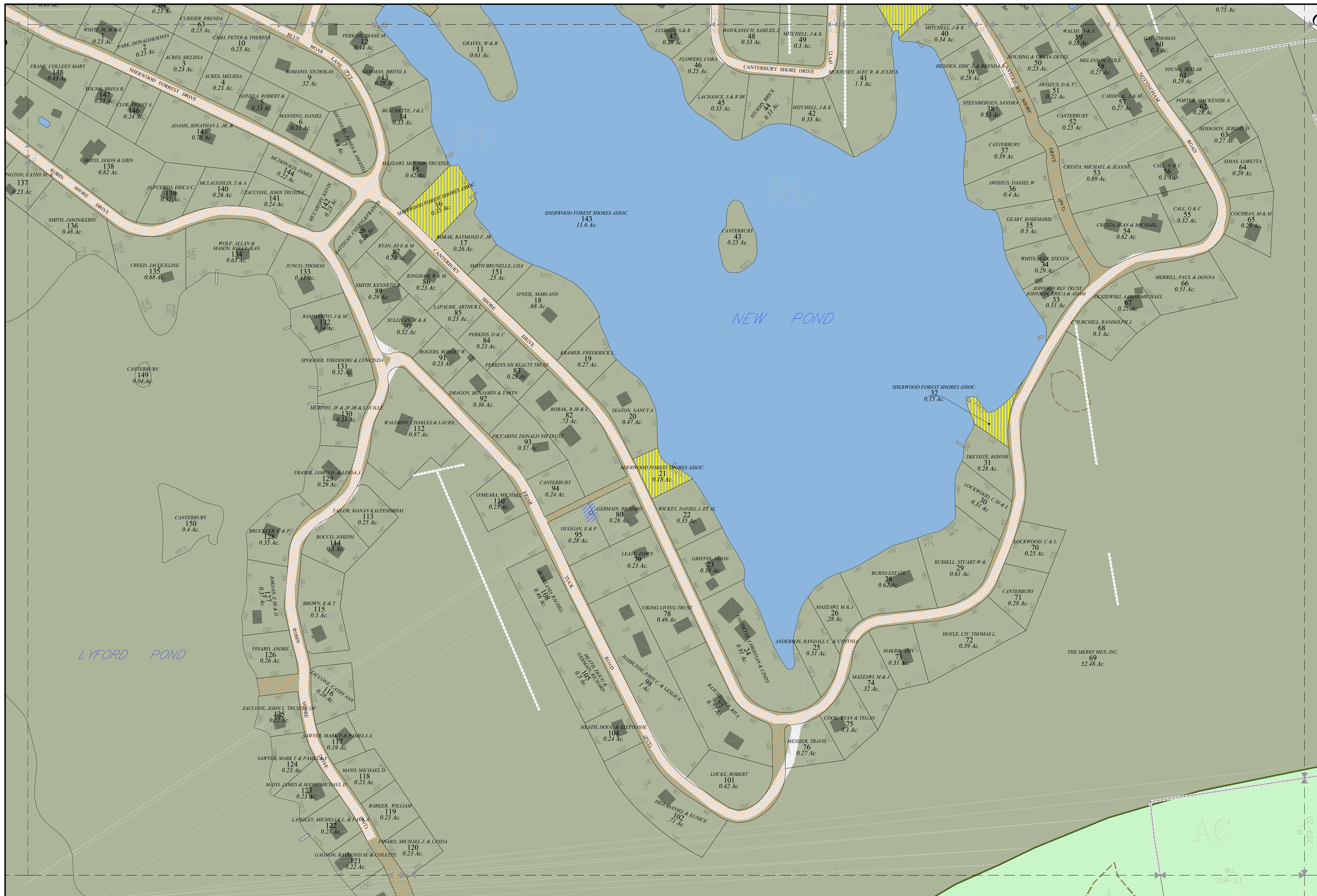
- Lot-Sub 12-1
  - Acreage 200 AcS
  - S-Survey C-Calculated
  - Dimensions (Feet) 150.00'
  - Private & ROW Access 
  - River 
  - Wetland 
  - Lake or Pond 
  - Transmission Line 
  - Conservation Easement 
  - Exempt Property 
  - Town Owned Land 
  - Open Space 
  - Structure 
- ZONING**
- Residential 
  - Rural 
  - Agricultural-Conservation 
  - Commercial 
  - Industrial 
  - Natural Resource 
  - Center Historic District 
  - Shaker Historic Overlay District 
  - Shaker Village Museum Preservation District 

**MAP INDEX**



**MAP NUMBER**

102

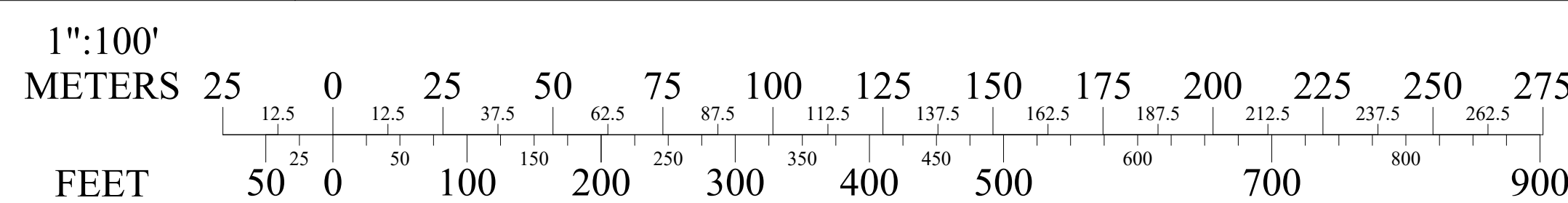


THE HORIZONTAL DATUM IS THE NEW HAMPSHIRE STATE PLANE COORDINATE SYSTEM, NAD 83.

FOR ASSESSMENT PURPOSES  
NOT TO BE USED FOR CONVEYANCES

**REVISED APRIL 1, 2023**

**SCALE**



**MAP NOTES**